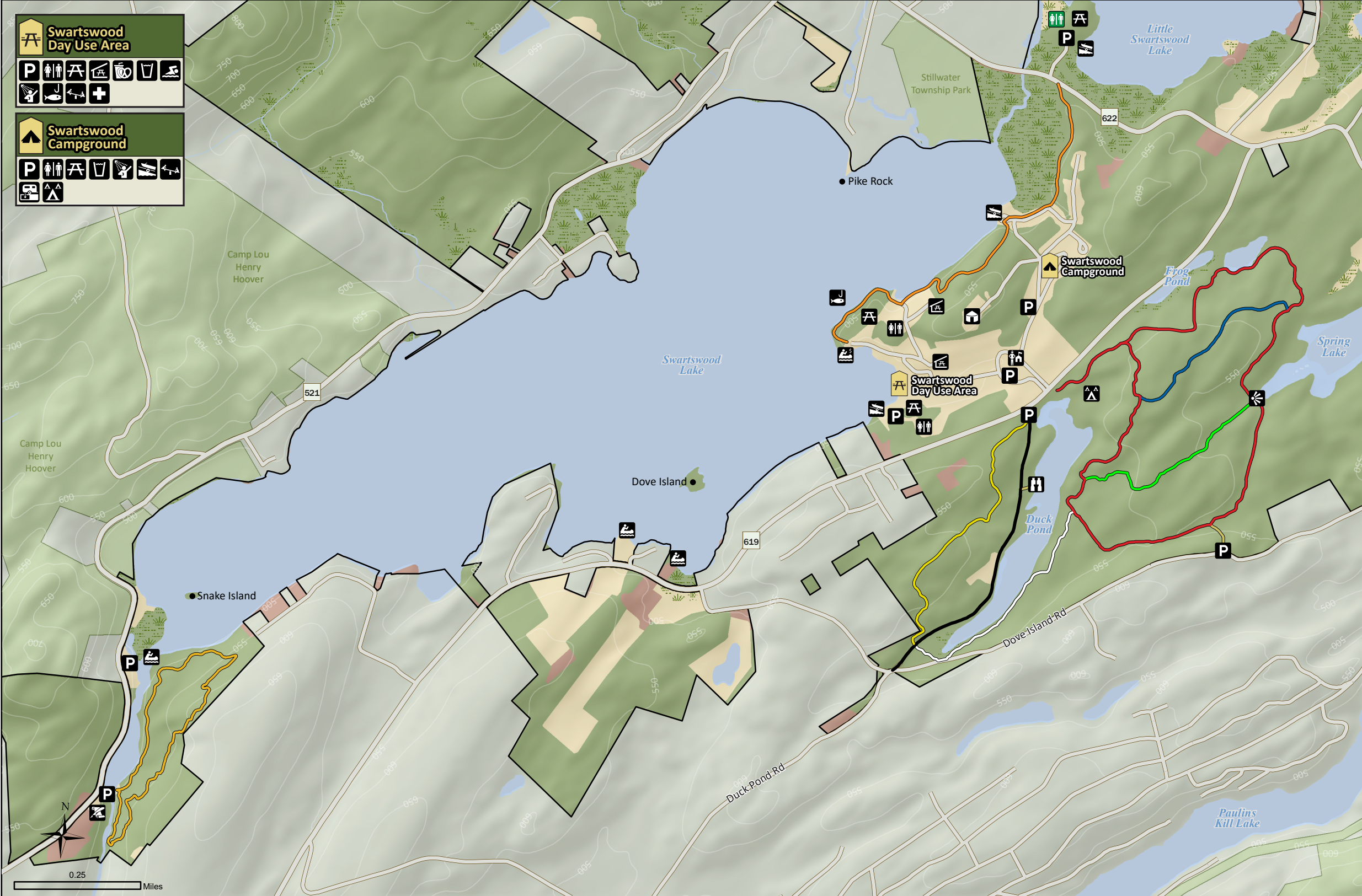
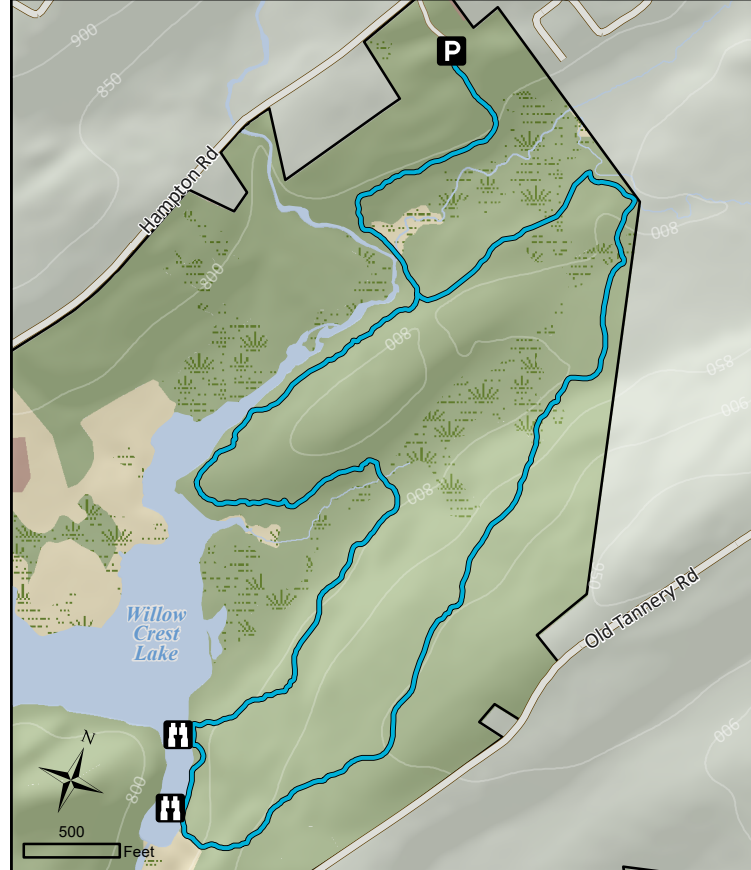


# SWARTSWOOD State Park

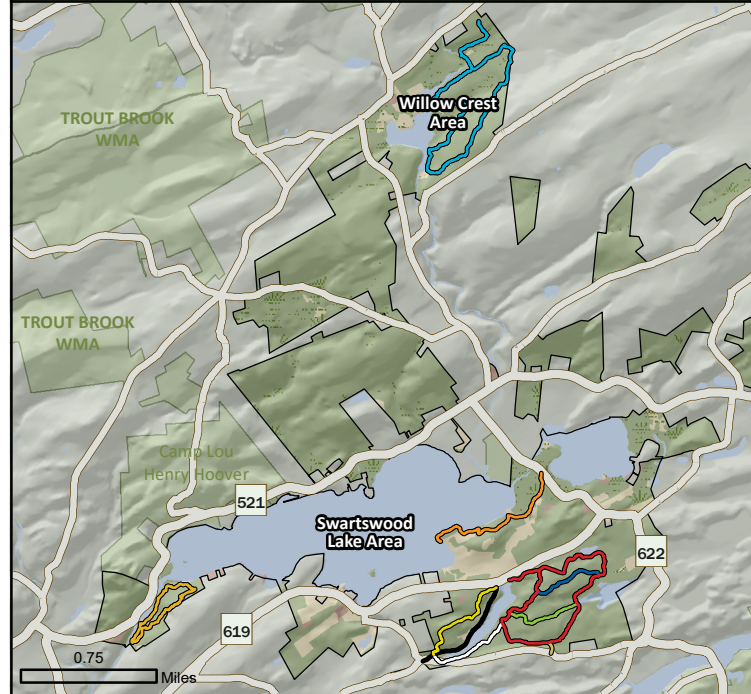
Swartswood Lake Detail



Willow Crest Detail



Swartswood Trails Overview



- |                     |         |                            |                          |                              |              |                |                  |                |                       |                          |
|---------------------|---------|----------------------------|--------------------------|------------------------------|--------------|----------------|------------------|----------------|-----------------------|--------------------------|
| Open Field or Grass | Water   | Bear Claw Trail (.65 mi)   | Limestone Trail (.5 mi)  | Willow Crest Trail (3.05 mi) | Birding      | Concession     | Group Campground | Picnic Area    | Restrooms (Primitive) | Trailer Sanitary Station |
| Forest              | Wetland | Duck Pond Trail (1.2 mi)   | Passage Trail (.5 mi)    | Connector Trail              | Boat Launch  | Drinking Water | Historic Site    | Picnic Shelter | Scenic View           | Yurt                     |
| Developed Area      |         | Emmons Path Trail (1 mi)   | Sinkhole Trail (.5 mi)   |                              | Canoeing     | First Aid      | Parking Lot      | Playground     | Shower                |                          |
|                     |         | Grist Mill Trail (1.15 mi) | Spring Lake Trail (2 mi) |                              | Canoe Rental | Fishing        | Park Office      | Restrooms      | Swimming              |                          |